City of Easton Parks, Recreation and Open Space Plan

Appendix D: Parks Inventory

Prepared for:

City of Easton

December 2006

VOLLMER

Park Name: 7th Street Park
Location: 7th Street and Sassafras St.
User Distribution: Neighborhood
Targeted user: Unclear

Amenities		Programming	Comments	Photos
ADA				
Restrooms				
Parking				
Benches	X			
Venue				
Pavilion				
Amphitheater				
Benches	X			
Play Equipment				
Playground				
Tot lot				
Comments:				

Pathways, benches, and grass in very bad shape.
Not welcoming.
No facilities other than trees and grass.
An electrical box exists within the park.
Steep pathway into park from street level is extremely poorly paved.
Not ADA accessible.
7pm: no one there

7th Street Park

Parks	Interstate Highway I-78	Local Roads
Parcel Line	US Highway 22	Municipal Boundary
Rivers and Streams	State Highways 611 and 248	

City of Easton Parks, Recreation, and Open Space Plan

7th Street Park

Park Name: 8th Street Park
Location: 8th Street and Northampton Street
User Distribution Neighborhood
Targeted user Unclear

Amenities		Programming	Comments	Photos
ADA				
Restrooms				
Parking				
Benches				
Amenities:				
Stairway	X			
Play Equipment				
Playground				
Tot lot				
Comments:				

Grass is not full or well-maintained; erosion likely

Under-utilized space

Possible area for a community garden

8th Street Park

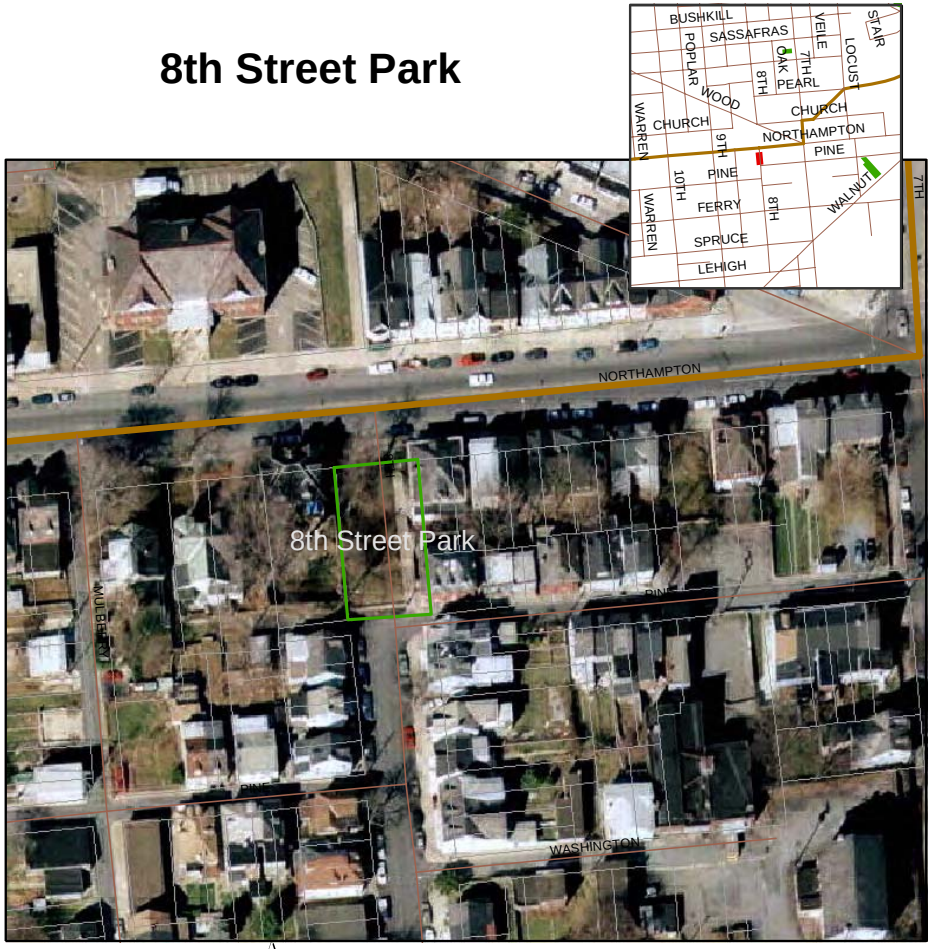

N

0 50 100 200 Feet

Parks
Parcel Line
Rivers and Streams
Interstate Highway I-78
US Highway 22
State Highways 611 and 248
Local Roads
Municipal Boundary

City of Easton Parks, Recreation, and Open Space Plan

8th Street Park

Park Name: Bushkill St. Park
Location: 10th & Bushkill St.
User Distribution Neighborhood
Targeted user Tots, Children, General Public

Amenities		Programming	Comments	Photos
ADA				
Restrooms				
Parking				
Venue				
Pavilion				
Amphitheater				
Benches	X			
Play Equipment				
Playground				
Tot lot	X			
Courts & Fields				
Volleyball				
Tennis				
Basketball				
Baseball				
Soccer/Football				
Track				
Golf				
Comments				

Features:
Benches
ADA ramp as entrance
Shade tree
Picnic table

Not a welcoming entrance- all concrete
No signage

Bushkill Street Park

N

0 30 60 120 Feet

Parks	Interstate Highway I-78	Local Roads
Parcel Line	US Highway 22	Municipal Boundary
Rivers and Streams	State Highways 611 and 248	

Bushkill St.

Park Name: Cannon Park
Location: 12th St. & Wood Avenue
User Distribution None
Targeted user None

Amenities		Programming	Comments	Photos
ADA				
Restrooms				
Parking				
Venue				
Pavilion				
Amphitheater				
Stands/Seating				
Play Equipment				
Playground				
Tot lot				
Courts & Fields				
Volleyball				
Tennis				
Basketball				
Baseball				
Soccer/Football				
Track				
Golf				
Passive Amenities				
Trails (type)				
Picnic Tables				

Small triangle at road intersection

Features historical cannon

Cannon Park

N

0 50 100 200 Feet

Parks
Parcel Line
Rivers and Streams
Interstate Highway I-78
US Highway 22
State Highways 611 and 248
Local Roads
Municipal Boundary

City of Easton Parks, Recreation, and Open Space Plan

Cannon Park

Park Name: Centennial Park
Location: 12th & Ferry
User Distribution Neighborhood
Targeted user Tots, Athletic, General Public

Amenities		Programming	Comments	Photos
ADA	X			
Restrooms				
Parking				
Venue				
Pavilion	X			
Amphitheater				
Stands/Seating				
Play Equipment				
Playground				
Tot lot	X			
Courts & Fields				
Volleyball				
Tennis				
Basketball	X			
Baseball				
Soccer/Football				
Track				
Golf				
Passive Amenities				
Trails (type)				
Picnic Tables	2			

Not much shade
Benches
1 porta potty

Redone last year

2:30 4 15-yr old basketball players, 1 13-yr old in pavilion

Centennial Park

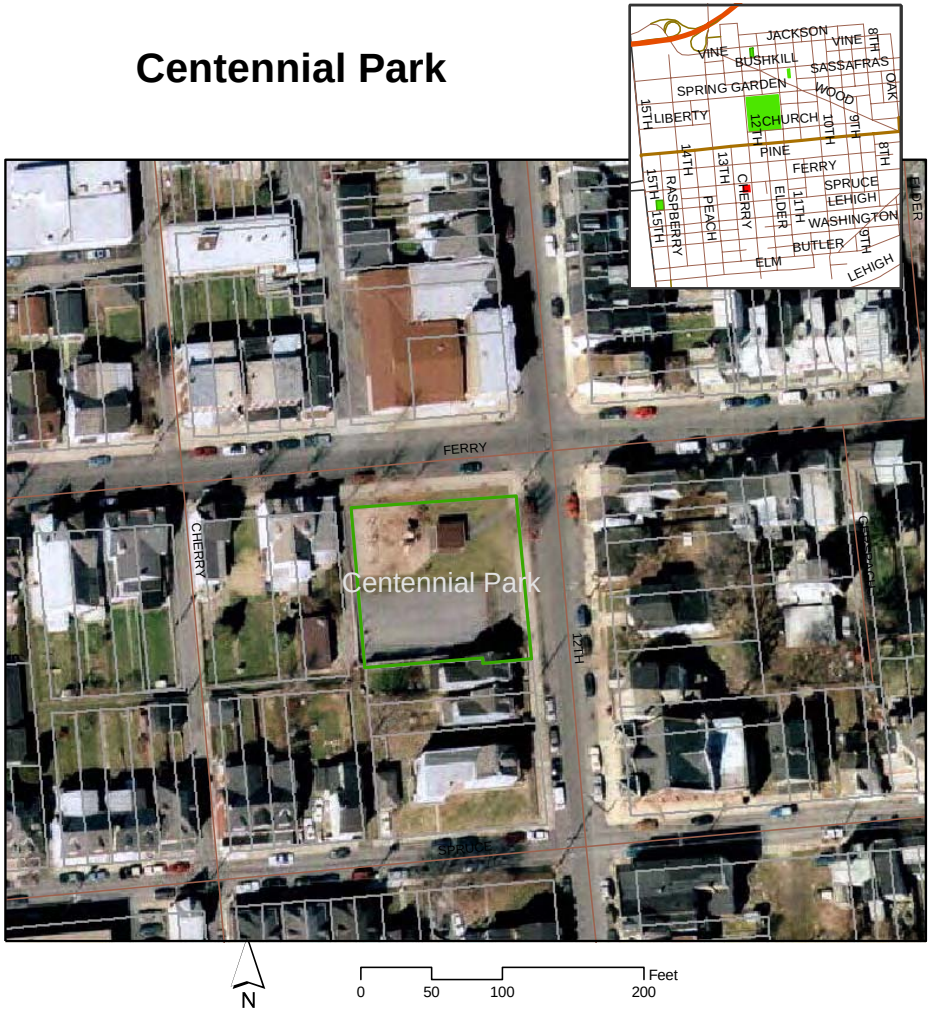

Parks
Parcel Line
Rivers and Streams
Interstate Highway I-78
US Highway 22
State Highways 611 and 248
Local Roads
Municipal Boundary

Centennial

Park Name: Cheston/Pioneer Park
Location: Reynolds & Milton
User Distribution Neighborhood
Targeted user Tots, Children, Athletic, General Public

Amenities		Programming	Comments	Photos
ADA	X			
Restrooms				
Parking				
Venue				
Pavilion	X		1 picnic table	
Amphitheater				
Benches	X			
Play Equipment				
Playground				
Tot lot	X			
Courts & Fields				
Volleyball				
Tennis				
Basketball	X			
Baseball				
Soccer/Football				
Track				
Green Space	X		Green space for play	
Comments				

2 set of swing sets

Basketball nets are torn
Playground surface is coming up, hazardous
Litter

1:58 no one there.

Cheston Pioneer Park

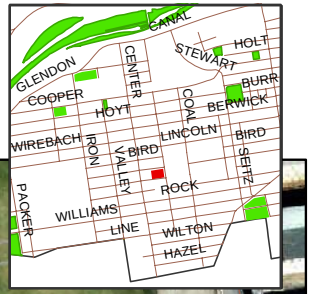

N

0 75 150 300 Feet

Parks	Interstate Highway I-78	Local Roads
Parcel Line	US Highway 22	Municipal Boundary
Rivers and Streams	State Highways 611 and 248	

Cheston/Pioneer

Park Name: Centre Square
Location: Centre Square
User Distribution Regional
Targeted user General Public, Visitors

Amenities		Programming	Comments	Photos
ADA	X			
Restrooms				
Parking				
Fountain	X			
Venue				
Pavilion				
Amphitheater				
Benches	X			
Play Equipment				
Playground				
Tot lot				
Courts & Fields				
Volleyball				
Tennis				
Basketball				
Baseball				
Soccer/Football				
Track				
Golf				
Comments				

Benches in the shade would be good

All seating faces directly towards the intersections, no seating towards fountain

Lots of people sitting on curbs

No Farmer's Market (Thursday 9-2) even thought it was advertised online and on banners around the square

Circle Park

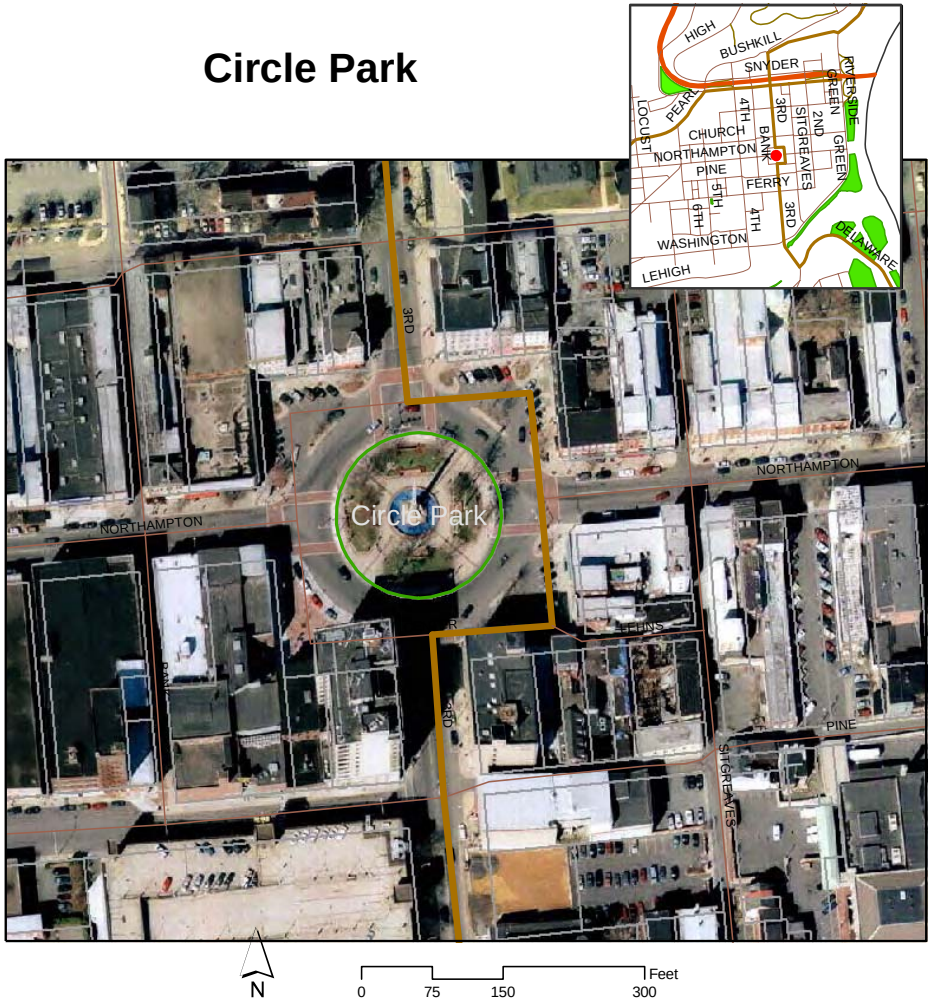

Parks
Parcel Line
Rivers and Streams
Interstate Highway I-78
US Highway 22
State Highways 611 and 248
Local Roads
Municipal Boundary

Centre Square



Park Name: Condran Park
Location: Berwick & Reynolds Sts.
User Distribution Neighborhood
Targeted user Tots, Children, General Public

Amenities		Programming	Comments	Photos
ADA	X			
Restrooms				
Parking				
Venue				
Pavilion				
Amphitheater				
Stands/Seating				
Play Equipment				
Playground				
Tot lot	X		2 tot lots	
Courts & Fields				
Volleyball				
Tennis				
Basketball				
Baseball				
Soccer/Football				
Track				
Golf				
Comments:				

1 open turf
1 grass space

Many shade trees

2 swing sets

2:08 7 kids around 6 years old, 1 puppy, no parents

Condran Park

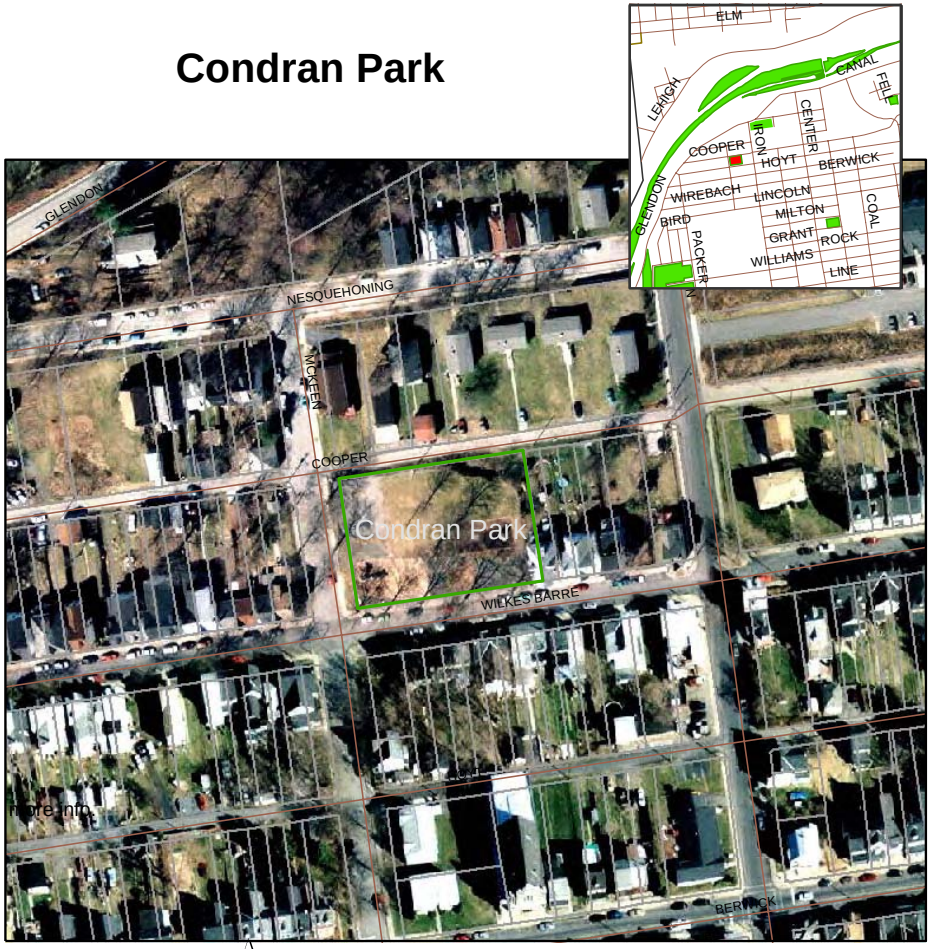

N

0 75 150 300 Feet

Parks	Interstate Highway I-78	Local Roads
Parcel Line	US Highway 22	Municipal Boundary
Rivers and Streams	State Highways 611 and 248	

City of Easton Parks, Recreation, and Open Space Plan

Condran Park

Park Name: Dutchtown Park
Location: Walnut Ave. & Pine Street
User Distribution Neighborhood
Targeted user General Public

Amenities		Programming	Comments	Photos
ADA				
Restrooms				
Parking				
Venue				
Pavilion				
Amphitheater				
Stands/Seating				
Play Equipment				
Playground				
Tot lot				
Courts & Fields				
Volleyball				
Tennis				
Basketball				
Baseball				
Soccer/Football				
Track				
Golf				
Comments				

UPDATE THIS

Dutchtown Park

N

0 100 200 400 Feet

Parks
Parcel Line
Rivers and Streams
Interstate Highway I-78
US Highway 22
State Highways 611 and 248
Local Roads
Municipal Boundary

City of Easton Parks, Recreation, and Open Space Plan

Park Name: Eddyside Park
Location: Rt. 611 N. & N. Delaware
User Distribution Regional
Targeted user Tots, Children, General Public

Amenities		Programming	Comments	Photos
ADA	X			
Restrooms	X			
Parking	X			
Venue				
Pavilion	X		2	
Play Equipment				
Playground				
Tot lot	X			
Courts & Fields				
Volleyball	X		Sand	
Passive Amenities				
Picnic Tables	X			
Water-based Amenities				
Pool	X		2 pools, pool passes for sale	
Boating			No water access	
Fishing				

11:49 7 people in the pool, 3 pool employees

No one using playground equipment, tot lot, or pavilion.

Eddyside Park

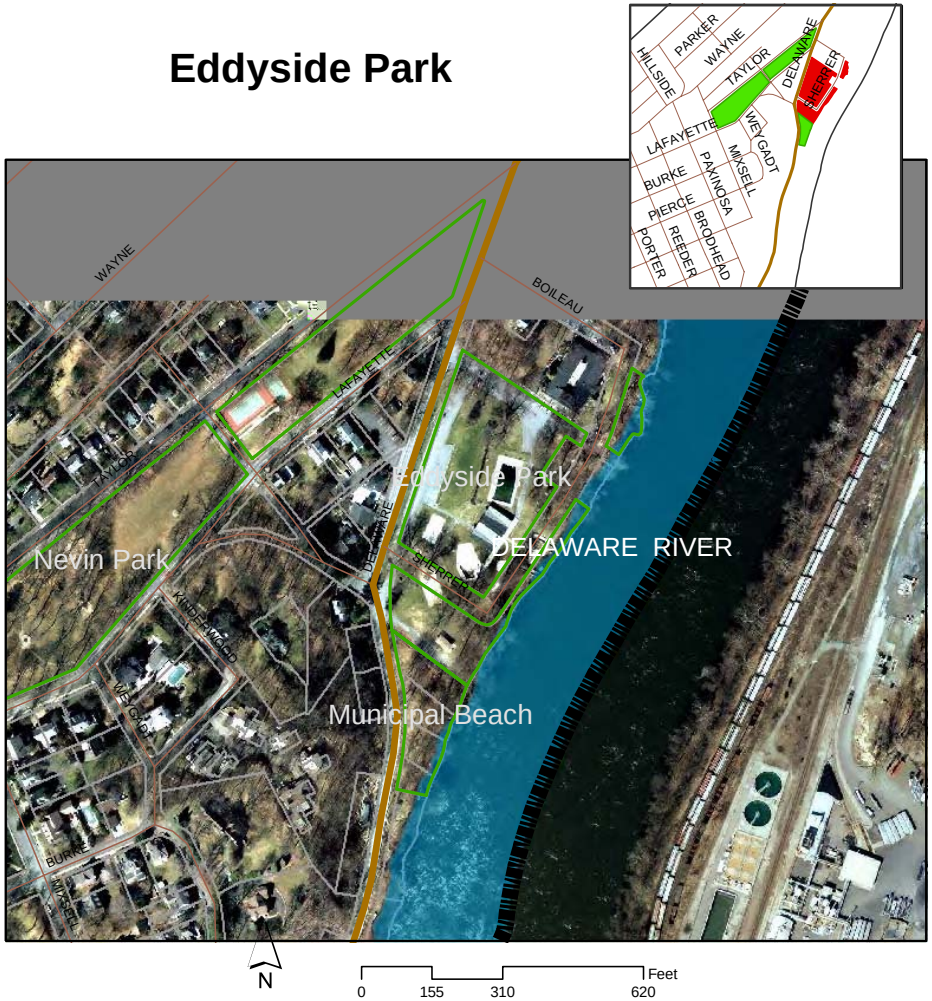

Parks
Parcel Line
Rivers and Streams
Interstate Highway I-78
US Highway 22
State Highways 611 and 248
Local Roads
Municipal Boundary

City of Easton Parks, Recreation, and Open Space Plan



Park Name: Hacketts Park
Location: Hackett Ave.
User Distribution Regional
Targeted user Tots, Children, Athletes, General Public

Amenities		Programming	Comments	Photos
ADA	X			
Restrooms	X		1	
Parking				
Venue				
Pavilion	X		1	
Amphitheater				
Stands/Seating	X		150	
Play Equipment				
Playground				
Tot lot	X		2	
Courts & Fields				
Volleyball				
Tennis				
Basketball				
Baseball	1	X		
Softball				
Soccer/Football				
Track				
Golf	X			
Comments				

Concession stands

World War I Memorial

Wooded to Bushkill

Informal Driving Range

Frisbee Golf will be added

Great Views

Very steep green space

Park Name: Hacketts Park– Lower
Location: Wood Ave.
User Distribution Regional
Targeted user General Public, Children

Amenities		Programming	Comments	Photos
ADA	X			
Restrooms				
Parking				
Venue				
Pavilion				
Amphitheater				
Stands/Seating				
Play Equipment				
Playground				
Tot lot			No tot lot, listed in inventory	
Courts & Fields				
Volleyball				
Tennis				
Basketball				
Baseball	X	X		
Soccer/Football				
Track				
Golf				
Passive Amenities				
Other				
Climbing wall				
Com Garden	**X**			

Land dispute with the Borough of Wilson

Old Street Hockey Course

Planning a nursery for shade trees

A former roller hockey area could be used for parking.

A softball/baseball field is unused because of persistent drainage issues.

Access to Upper Hacketts by bridge will be restored by September 1st, 2006.

Park Name: Hacketts- Bob Rute Fields
Location: Hackett Ave.
User Distribution Regional
Targeted user Athletic

Amenities		Programming	Comments	Photos
ADA	X			
Restrooms	X			
Parking	X			
Venue				
Pavilion				
Amphitheater				
Stands/Seating	X		100 at each field	
Play Equipment				
Playground				
Tot lot				
Courts & Fields				
Volleyball				
Tennis				
Basketball				
Baseball	X	X	2 fields	
Soccer/Football				
Track				
Golf				
Comments				

Night lighting system

Well-used field in great shape

Minimal parking

Hacketts Park

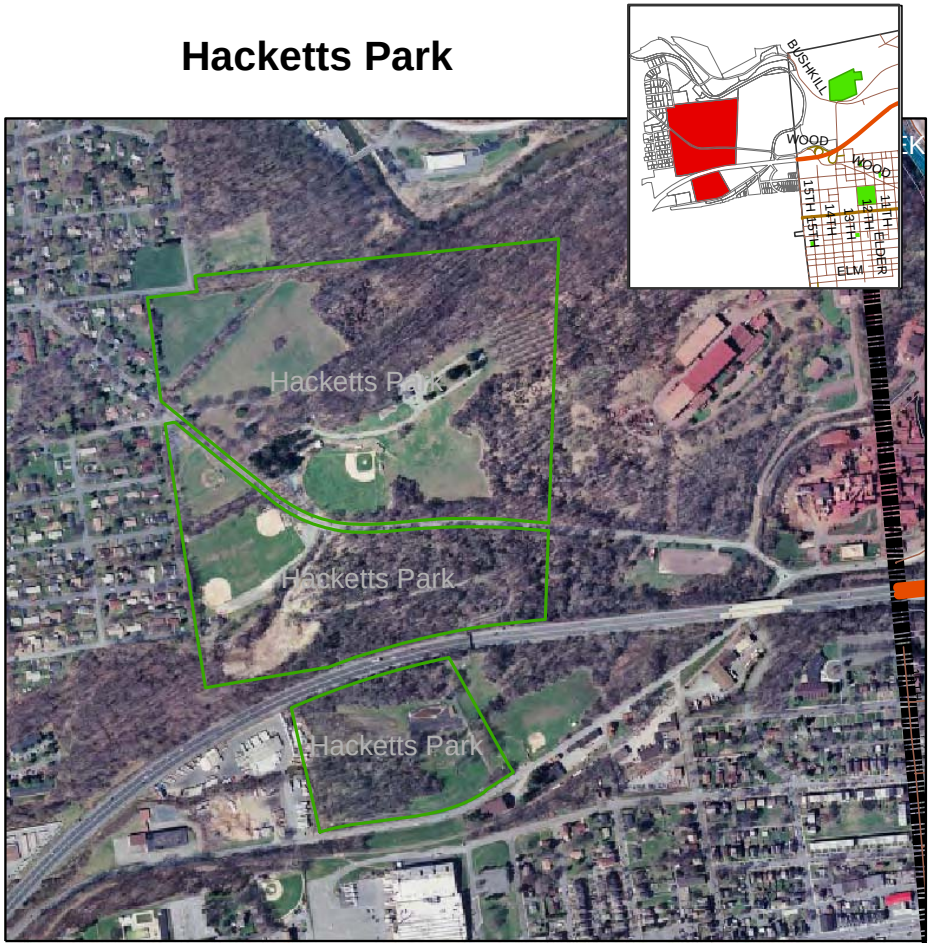

N

0 500 1,000 2,000 Feet

Parks	Interstate Highway I-78	Local Roads
Parcel Line	US Highway 22	Municipal Boundary
Rivers and Streams	State Highways 611 and 248	

VOLLMER

City of Easton Parks, Recreation, and Open Space Plan

Hackett's Park

Park Name: Heil Park
Location: Packer St.
User Distribution City-wide
Targeted user Tots, Children, Athletes, General Public

Amenities		Programming	Comments	Photos
ADA	X			
Restrooms	X			
Parking	X			
Venue				
2 Pavilions	X		15 and 10 picnic tables	
Amphitheater				
Stands/Seating	X		2 bleachers seating 100 each	
Play Equipment				
Playground				
Tot lot	X			
Courts & Fields				
Volleyball	X			
Tennis				
Basketball				
Baseball	X	X	April - July	
Football	X	X	August - November	
Track				
Golf				
Passive Amenities				
Trails (type)				
Picnic Tables				
Water-based Amenities				
Pool	X			
Comments:				

Two large pavilion to rent out

Swing set

Shade trees

2:02 approx. 20 people at the pool, 3 guards

Heil Park

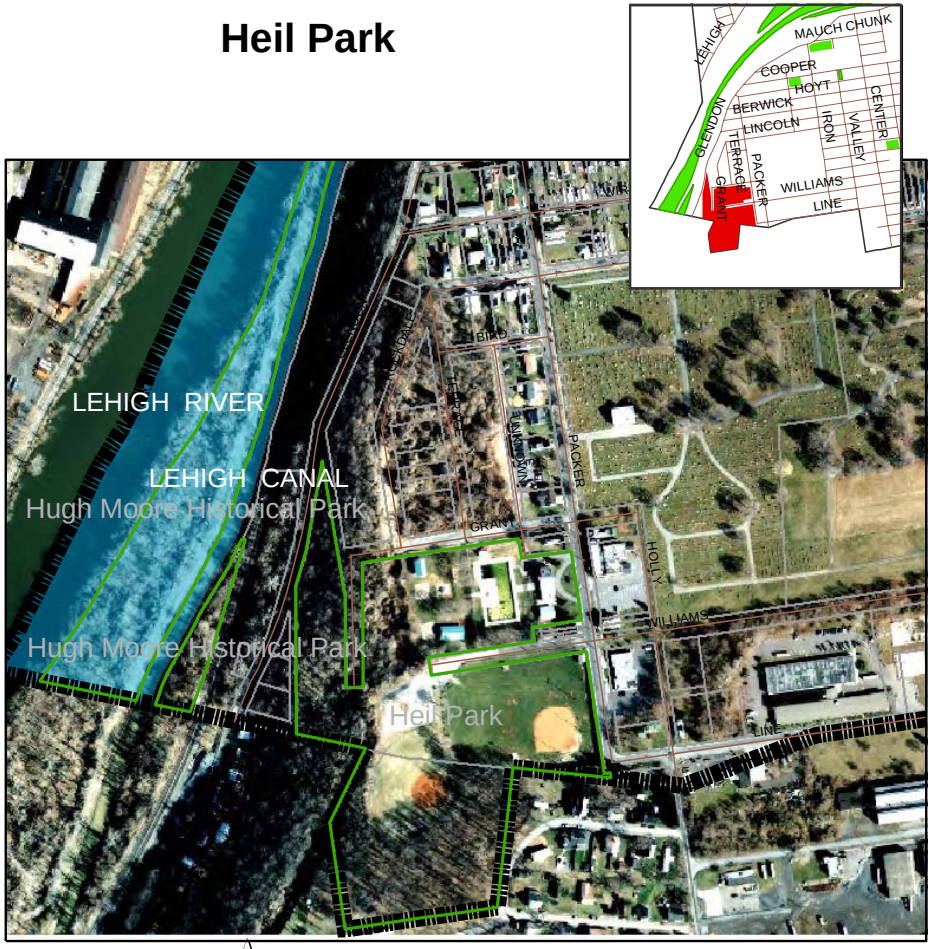

Parks
Parcel Line
Rivers and Streams
Interstate Highway I-78
US Highway 22
State Highways 611 and 248
Local Roads
Municipal Boundary

City of Easton Parks, Recreation, and Open Space Plan

Heil Park

Park Name: Hugh Moore State Park
Location: on Canal
User Distribution State-wide
Targeted user All ages

Amenities		Programming	Comments	Photos
ADA	X			
Restrooms	X			
Parking	X			
Venue				
Pavilion	2			
Amphitheater				
Stands/Seating				
Play Equipment				
Playground	X			
Tot lot				
Courts & Fields				
Volleyball				
Tennis				
Basketball				
Baseball				
Football				
Track				
Golf				
Passive Amenities				
Trails (type)	X			
Picnic Tables	X			
Water-based Amenities				
Canal	X			
Comments:				

Public Technology Center

Historic canal horse facility and tour

Boat events

Not Owned or Operated by the City of Easton

Hugh Moore Historical Park

Parks	Interstate Highway I-78	Local Roads
Parcel Line	US Highway 22	Municipal Boundary
Rivers and Streams	State Highways 611 and 248	

City of Easton Parks, Recreation, and Open Space Plan

Hugh Moore Park

Park Name: Jackson Street
Location: 12th & Jackson
User Distribution Neighborhood
Targeted user Tots, General Public

Amenities		Programming	Comments	Photos
ADA	X			
Restrooms				
Parking				
Venue				
Pavilion	X		Not in parks inventory	
Amphitheater				
Benches	X		2	
Play Equipment				
Playground				
Tot lot	X			
Courts & Fields				
Volleyball				
Tennis				
Basketball				
Baseball				
Soccer/Football				
Track				
Golf				
Comments				

Features:
Benches
Shade trees

No Signage
No Lights for safety at night
Fences have chipped paint and are not in good repair
Graffiti on play equipment

11am: No one there

Alleged drug use at this park

Jackson Street Playlot

N

0 30 60 120 Feet

Parks
Parcel Line
Rivers and Streams
Interstate Highway I-78
US Highway 22
State Highways 611 and 248
Local Roads
Municipal Boundary

City of Easton Parks, Recreation, and Open Space Plan

Jackson St

Park Name: Lachenour Park
Location: Madison & Ann Sts.
User Distribution City-wide
Targeted user Tots, Athletes, General Public

Amenities		Programming	Comments	Photos
ADA	X			
Restrooms				
Parking				
Venue				
Pavilion				
Amphitheater				
Stands/Seating	X		Bleachers seat 30	
Play Equipment				
Playground				
Tot lot	X			
Courts & Fields				
Volleyball				
Tennis				
Basketball				
Softball	X	X		
Soccer/Football				
Track				
Golf				
Comments				

No access to wooded parts around the field

1:14 no one there

Lachenour Park

Parks	Interstate Highway I-78	Local Roads
Parcel Line	US Highway 22	Municipal Boundary
Rivers and Streams	State Highways 611 and 248	

City of Easton Parks, Recreation, and Open Space Plan

Lachenour Park

Park Name: Mauch Chunk Park
Location: Center & Mauch Chunk Sts.
User Distribution Neighborhood
Targeted user Tots, Children, Athletes, General Public

Amenities		Programming	Comments	Photos
ADA	X			
Restrooms				
Parking				
Venue				
Pavilion	X			
Amphitheater				
Stands/Seating				
Play Equipment				
Playground				
Tot lot	X			
Courts & Fields				
Volleyball				
Tennis				
Basketball	X			
Baseball				
Soccer/Football				
Track				
Golf				
Passive Amenities				
Picnic Tables				

No benches
Minimal shade trees
No signage
Some litter
No entrance from adjacent housing

2:15 3 boys with bikes

Mauch Chunk Park



N

0 100 200 400 Feet

Parks	Interstate Highway I-78	Local Roads
Parcel Line	US Highway 22	Municipal Boundary
Rivers and Streams	State Highways 611 and 248	

City of Easton Parks, Recreation, and Open Space Plan

Mauch Chunk Park

Park Name: McKeen Park
Location: Berwick & Reynolds Sts.
User Distribution
Targeted user

Amenities		Programming	Comments	Photos
ADA	X			
Restrooms				
Parking				
Venue				
Pavilion				
Amphitheater				
Stands/Seating				
Benches			4	
Play Equipment				
Playground				
Tot lot				
Courts & Fields				
Volleyball				
Tennis				
Basketball				
Baseball				
Soccer/Football				
Track				
Golf				
Passive Amenities				
Trails (type)				
Picnic Tables	X		1 cement table	

Not on original Parks Inventory GIS list

Dedicated to a member of the American Legion

Small corner green area with benches and memorial

McKeen Park

Parks
Parcel Line
Rivers and Streams
Interstate Highway I-78
US Highway 22
State Highways 611 and 248
Local Roads
Municipal Boundary

VOLLMER

City of Easton Parks, Recreation, and Open Space Plan

McKeen Park

Park Name: Milton St. Park
Location: Milton St.
User Distribution Neighborhood
Targeted user Tots, Children, Athletes, General Public

Amenities		Programming	Comments	Photos
ADA	X			
Restrooms				
Parking				
Venue				
Pavilion	X			
Amphitheater				
Stands/Seating				
Play Equipment				
Playground	X			
Tot lot	X			
Courts & Fields				
Volleyball				
Tennis				
Basketball	X			
Baseball				
Soccer/Football				
Track				
Green Space	X		Nice green field	
Comments				

Benches
Shade Trees
No Signage
Unsafe Play Features

1:18
2 12 year olds playing on swings
2 5 year olds on bikes
2 toddlers with parents

Milton Street Park

Parks	Interstate Highway I-78	Local Roads
Parcel Line	US Highway 22	Municipal Boundary
Rivers and Streams	State Highways 611 and 248	

Milton

Park Name: Nesquehoning St. Park
Location: Stewart & Nesquehoning Sts.
User Distribution: Neighborhood
Targeted user: Unclear

Amenities		Programming	Comments	Photos
ADA	X			
Restrooms				
Parking				
Venue				
Pavilion				
Amphitheater				
Stands/Seating				
Play Equipment				
Playground				
Tot lot				
Courts & Fields				
Volleyball				
Tennis				
Basketball				
Baseball				
Soccer/Football				
Track				
Golf				
Comments				

Concrete basketball courts with NO BASKETS

No tot lot, as listed in Parks Department inventory

Cracked Pavement

Garbage and tree trimmings

unwelcoming

Nesquehoning Street Park

Parks	Interstate Highway I-78	Local Roads
Parcel Line	US Highway 22	Municipal Boundary
Rivers and Streams	State Highways 611 and 248	

City of Easton Parks, Recreation, and Open Space Plan

Nesquehoning St.

Park Name: Nevin Park
Location: Lafayette St. & Taylor Ave.
User Distribution City-wide
Targeted user Tots, Children, Athletes, General Public

Amenities		Programming	Comments	Photos
ADA	X			
Restrooms				
Parking				
Venue				
Pavilion				
Amphitheater				
Stands/Seating				
Benches			3	
Play Equipment				
Playground				
Tot lot	X			
Courts & Fields				
Volleyball	X			
Tennis	X			
Basketball				
Baseball				
Soccer/Football				
Track				
Golf				
Open Space	X		Nice open field	
Comments				

Nice Open Space

No signage

11:42 No one there.

Nevin Park

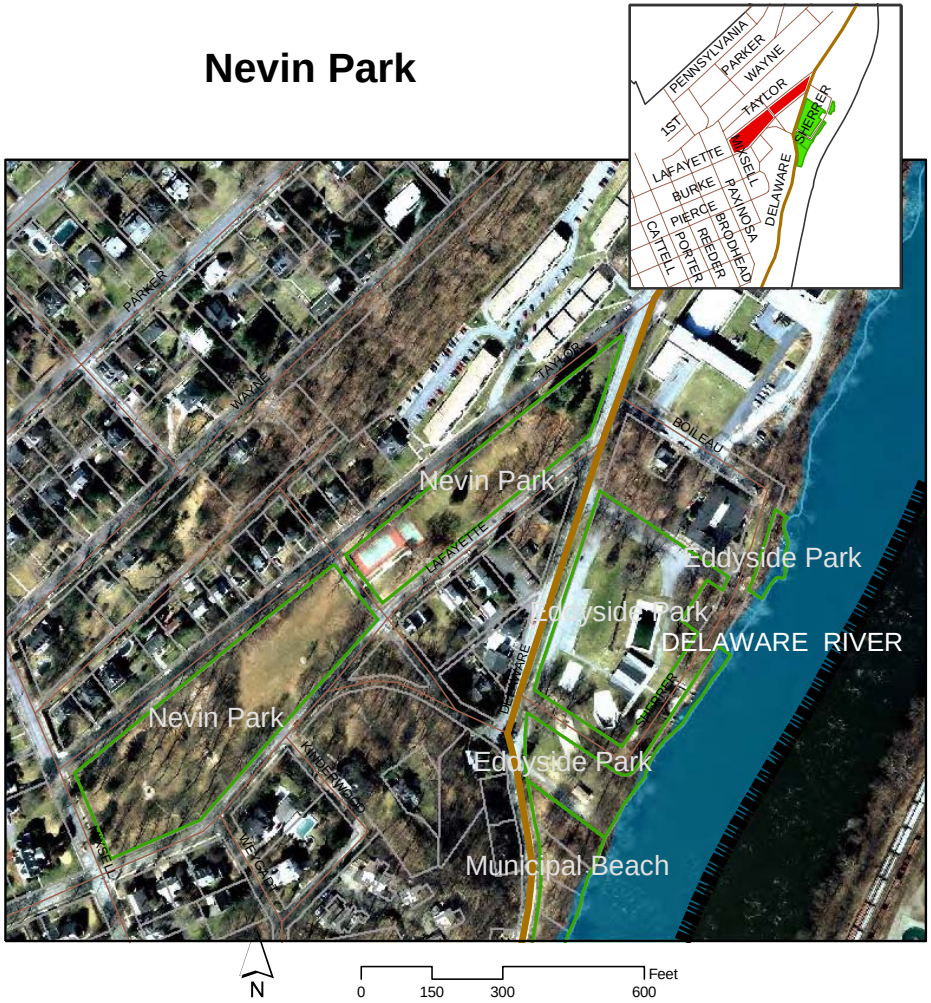

Parks	Interstate Highway I-78	Local Roads
Parcel Line	US Highway 22	Municipal Boundary
Rivers and Streams	State Highways 611 and 248	

Nevin Park

Park Name: Porter School Park
Location:
User Distribution Neighborhood
Targeted user Unclear

Amenities		Programming	Comments	Photos
ADA				
Restrooms				
Parking				
Venue				
Pavilion				
Amphitheater				
Stands/Seating				
Play Equipment				
Playground				
Tot lot				
Courts & Fields				
Volleyball				
Tennis				
Basketball				
Baseball				
Soccer/Football				
Track				
Golf				
Comments				

Not on Parks Department GIS List because it is an old school site.

The Black top area used to be the skate park

The Skate Park rules are still listed.

1 black top area

1 grass area

Looking for a neighborhood friendly solution to use.

Informal dog run use on grassy portion: could be easily formalized with fencing and surface changes.

Porter School

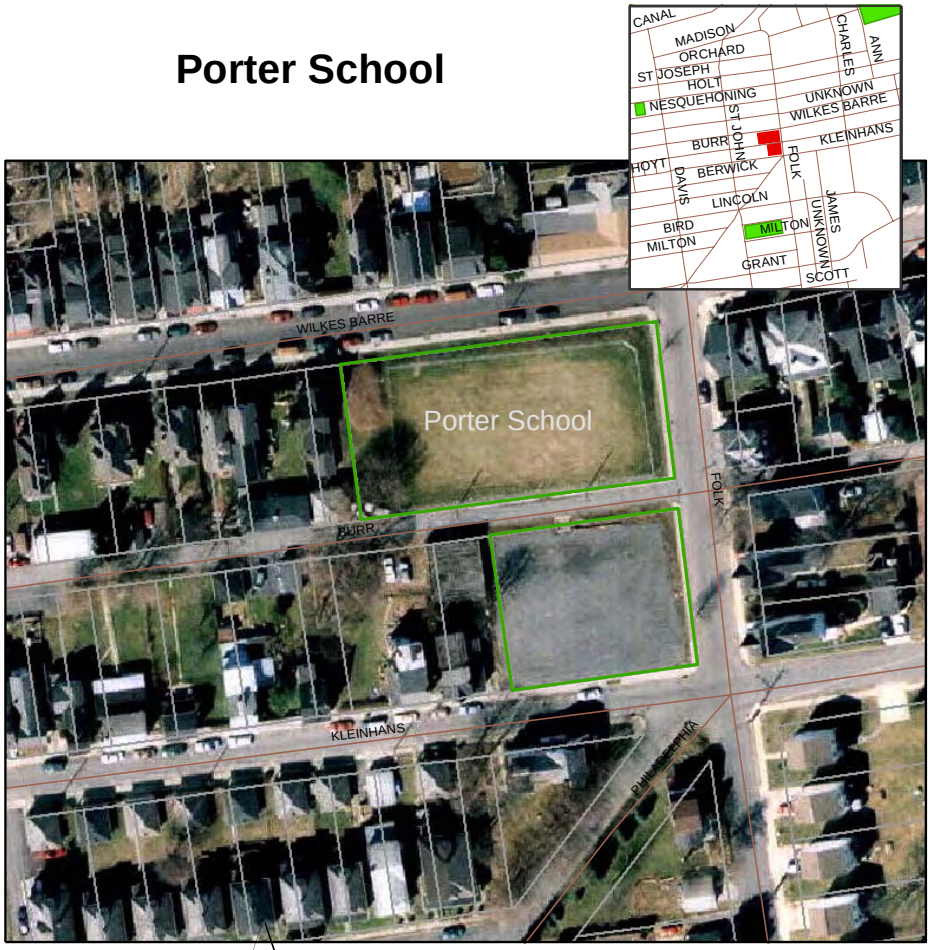

N

0 50 100 200 Feet

Parks	Interstate Highway I-78	Local Roads
Parcel Line	US Highway 22	Municipal Boundary
Rivers and Streams	State Highways 611 and 248	

Porter School Park

Park Name: Riverside Park

Location: Larry Holmes Drive

User Distribution: Regional

Targeted user: All ages

Amenities		Programming	Comments	Photos
ADA	X			
Restrooms	X			
Parking				
Venue				
Pavilion				
Amphitheater	X			
Stands/Seating				
Play Equipment				
Playground				
Tot lot				

Water-based Amenities				
Pool				
Boating	X		Boat launch	
Fishing	X		River access	

Riverside Park

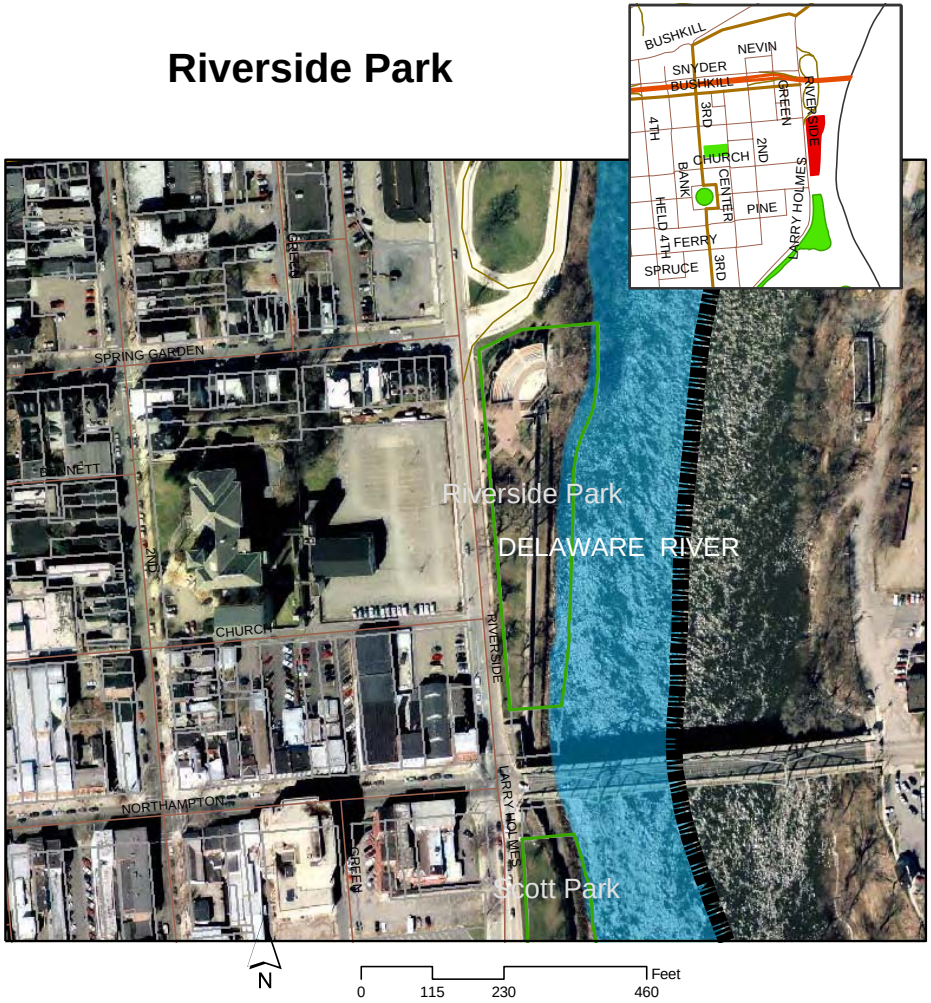

Parks
Parcel Line
Rivers and Streams
Interstate Highway I-78
US Highway 22
State Highways 611 and 248
Local Roads
Municipal Boundary

Riverside Park

Park Name: Scott Park
Location: Larry Holmes Drive
User Distribution City-wide
Targeted user All ages

Amenities		Programming	Comments	Photos
ADA	X			
Restrooms				
Parking	X			
Venue				
Pavilion				
Amphitheater				
Stands/Seating				
Benches	X		9	
Play Equipment				
Playground				
Tot lot				
Courts & Fields				
Volleyball				
Tennis				
Basketball				
Baseball				
Soccer/Football				
Track				
Golf				
Passive Amenities				
Trails (type)				
Picnic Tables				
Water-based Amenities				
Pool				
Boating			Boat Ramp	
Fishing				

Water Access

Benches

Scott Park

Parks	Interstate Highway I-78	Local Roads
Parcel Line	US Highway 22	Municipal Boundary
Rivers and Streams	State Highways 611 and 248	

VOLLMER

City of Easton Parks, Recreation, and Open Space Plan

Scott Park

Park Name: Spruce & Raspberry Park
Location: Spruce & Raspberry Sts.
User Distribution Neighborhood
Targeted user Tots, Children, General Public

Amenities		Programming	Comments	Photos
ADA	X			
Restrooms				
Parking				
Venue				
Pavilion				
Amphitheater				
Stands/Seating				
Benches	X		3	
Play Equipment				
Playground				
Tot lot	X			
Courts & Fields				
Volleyball				
Tennis				
Basketball				
Baseball				
Soccer/Football				
Track				
Golf				
Passive Amenities				
Picnic Tables	2			

Not much shade
No benches

Trip hazard around play ground equipment

Nice murals

2:30 1 babysitter, 1 4-yr old

Raspberry Spruce Streets Park

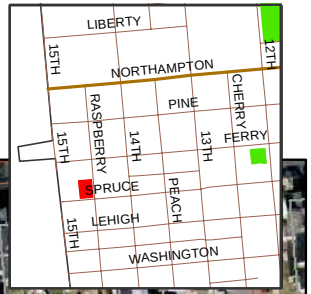

N

0 50 100 200 Feet

Parks	Interstate Highway I-78	Local Roads
Parcel Line	US Highway 22	Municipal Boundary
Rivers and Streams	State Highways 611 and 248	

Spruce/Raspberry Park

VOLLMER

City of Easton Parks, Recreation, and Open Space Plan

Park Name: Shull Field
Location: Seitz St. & W Kleinhans St.
User Distribution City-wide
Targeted user Athletes

Amenities		Programming	Comments	Photos
ADA	X			
Restrooms				
Parking				
Venue				
Pavilion				
Amphitheater				
Stands/Seating				
Benches				
Play Equipment				
Playground				
Tot lot				
Courts & Fields				
Volleyball				
Tennis				
Basketball				
Baseball				
Soccer/Football				
Track				
Golf				
Passive Amenities				
Trails (type)				
Picnic Tables				
Water-based Amenities				
Pool				
Boating				
Fishing				

Baseball Field

Lights for Evening Play

Private operator but operated by the City

Shull Field

N

0 75 150 300 Feet

Parks	Interstate Highway I-78	Local Roads
Parcel Line	US Highway 22	Municipal Boundary
Rivers and Streams	State Highways 611 and 248	

VOLLMER

City of Easton Parks, Recreation, and Open Space Plan

Shull Field

Park Name: St. Joseph's St. Park
Location: St. Joseph's St.
User Distribution Neighborhood
Targeted user Tots, Children, General Public

Amenities		Programming	Comments	Photos
ADA				
Restrooms				
Parking				
Venue				
Pavilion				
Amphitheater				
Stands/Seating				
Play Equipment				
Playground				
Tot lot	X		2 sets of swing sets	
Courts & Fields				
Volleyball				
Tennis				
Basketball	X		Court Only	
Baseball				
Soccer/Football				
Track				
Golf				
Comments				

Benches
Shade trees

Graffiti on play equipment
Poorly painted fences

1:44 no one there.

St. Joseph's Street Park

N

0 50 100 200 Feet

Parks	Interstate Highway I-78	Local Roads
Parcel Line	US Highway 22	Municipal Boundary
Rivers and Streams	State Highways 611 and 248	

City of Easton Parks, Recreation, and Open Space Plan

St. Joe's

Park Name: Sullivan Park
Location: Hamilton & Chestnut Terrace
User Distribution Neighborhood
Targeted user Tots, Children, Athletes, General Public

Amenities		Programming	Comments	Photos
ADA	X			
Restrooms				
Parking				
Venue				
Pavilion				
Amphitheater				
Stands/Seating				
Play Equipment				
Playground				
Tot lot	X			
Courts & Fields				
Volleyball				
Tennis				
Basketball	X			
Baseball				
Soccer/Football				
Track				
Golf				
Passive Amenities				
Trails (type)	X		Possible small wetlands/wooded trail	
Open Space	X		Small open field	
Comments				

Wetlands used for city water supply

Possible City grant for engineering a wetlands

Garbage in stream

No controlled or paved access from the street to the north, just a grassy hill

11.34 No one at park.

Sullivan Park

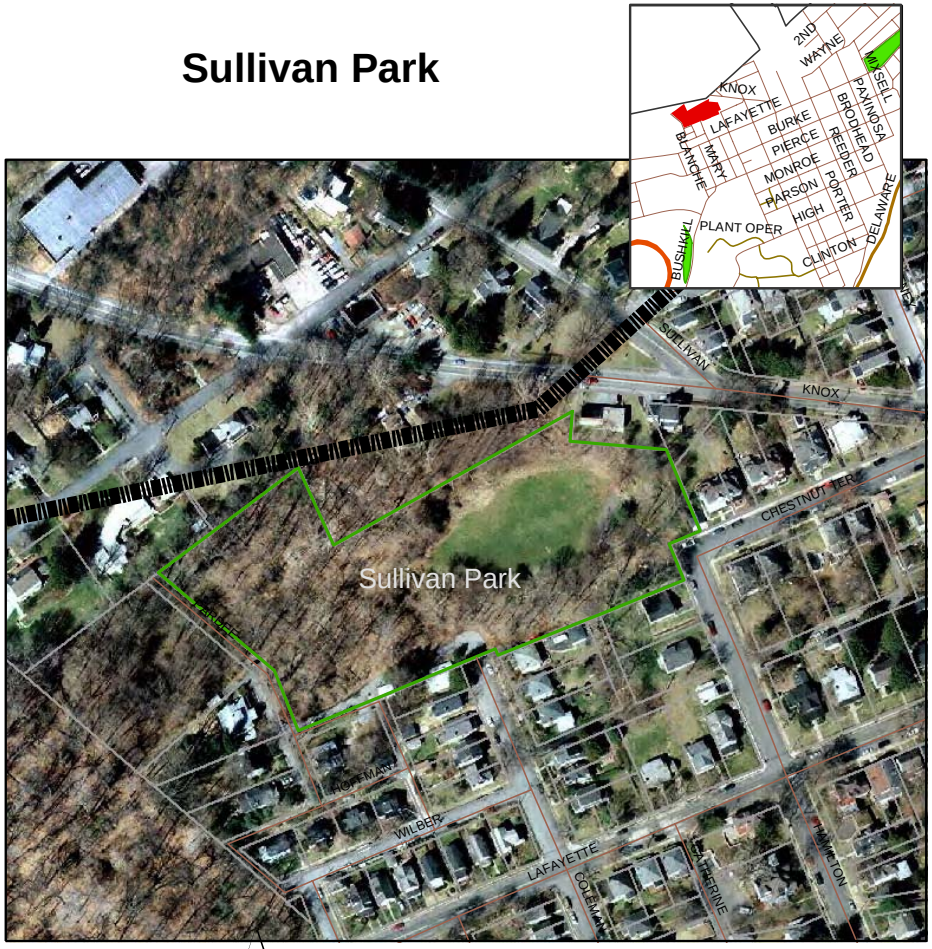

Parks	Interstate Highway I-78	Local Roads
Parcel Line	US Highway 22	Municipal Boundary
Rivers and Streams	State Highways 611 and 248	

City of Easton Parks, Recreation, and Open Space Plan

Sullivan



Park Name: Valley Street Park
Location: McKeen & Wilkes-Barre
User Distribution Neighborhood
Targeted user Tots, General Public

Amenities		Programming	Comments	Photos
ADA	X			
Restrooms				
Parking				
Venue				
Pavilion				
Amphitheater				
Stands/Seating				
Play Equipment				
Playground				
Tot lot	X			
Courts & Fields				
Volleyball				
Tennis				
Basketball				
Baseball				
Soccer/Football				
Track				
Golf				
Comments				

1 small swing set

No benches
Shade trees

Graffiti

No one there

Valley Street Playlot

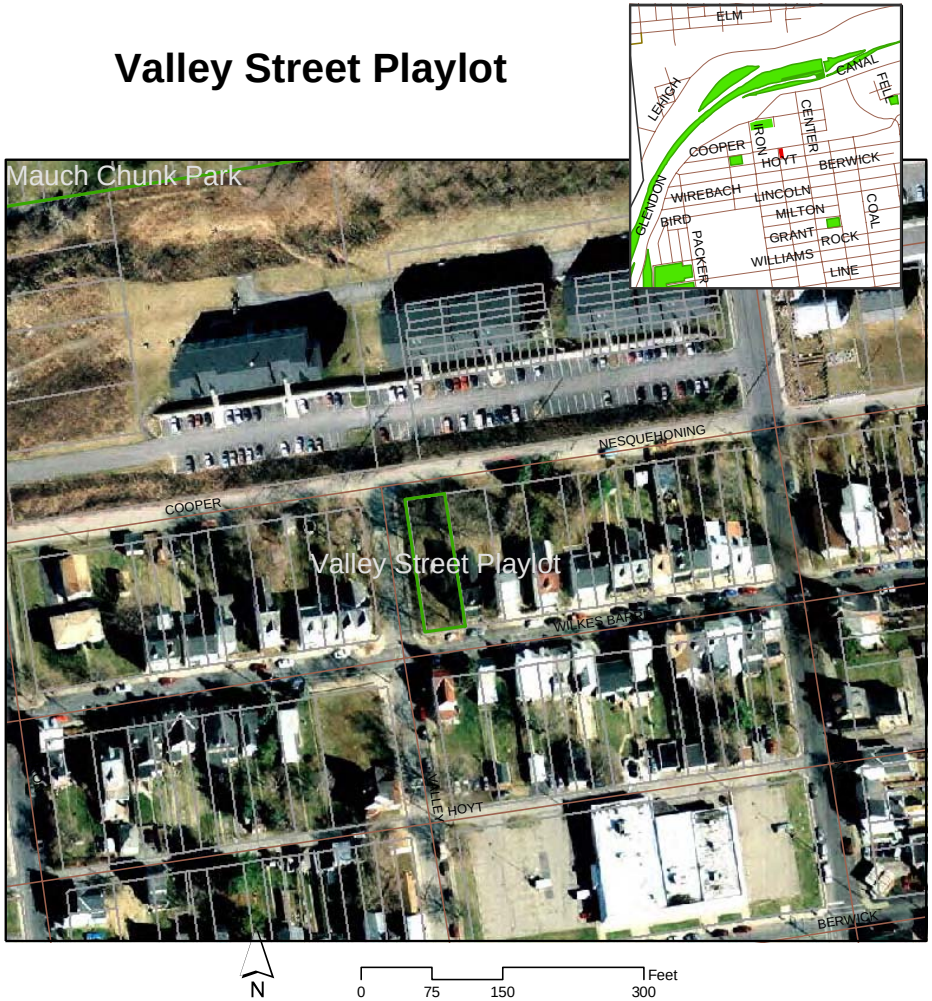

Parks
Parcel Line
Rivers and Streams
Interstate Highway I-78
US Highway 22
State Highways 611 and 248
Local Roads
Municipal Boundary

City of Easton Parks, Recreation, and Open Space Plan

Valley Street Playlot

Park Name: Van Dyke Park
Location: Walnut Ave. & Pine Street
User Distribution Neighborhood
Targeted user General Public

Amenities		Programming	Comments	Photos
ADA				
Restrooms				
Parking				
Venue				
Pavilion				
Amphitheater				
Stands/Seating				
Play Equipment				
Playground				
Tot lot				
Courts & Fields				
Volleyball				
Tennis				
Basketball				
Baseball				
Soccer/Football				
Track				
Golf				
Comments				

UPDATE THIS

Van Dyke Park

N

0 100 200 400 Feet

Parks	Interstate Highway I-78	Local Roads
Parcel Line	US Highway 22	Municipal Boundary
Rivers and Streams	State Highways 611 and 248	

City of Easton Parks, Recreation, and Open Space Plan

Park Name: Vanderveer Park
Location: 12th & Spring Garden Sts.
User Distribution City-wide
Targeted user Tots, Children, Athletes, General Public

Amenities		Programming	Comments	Photos
ADA	X			
Restrooms				
Parking				
Venue				
Pavilion	X			
Amphitheater				
Stands/Seating				
Play Equipment				
Playground				
Tot lot	X			
Courts & Fields				
Volleyball				
Tennis				
Basketball	X			
Baseball				
Soccer/Football				
Track				
Golf				
Comments				

Directly next to Cottingham Stadium

11am: 2 chess players, 2 kids playing basketball

Vanderveer Park

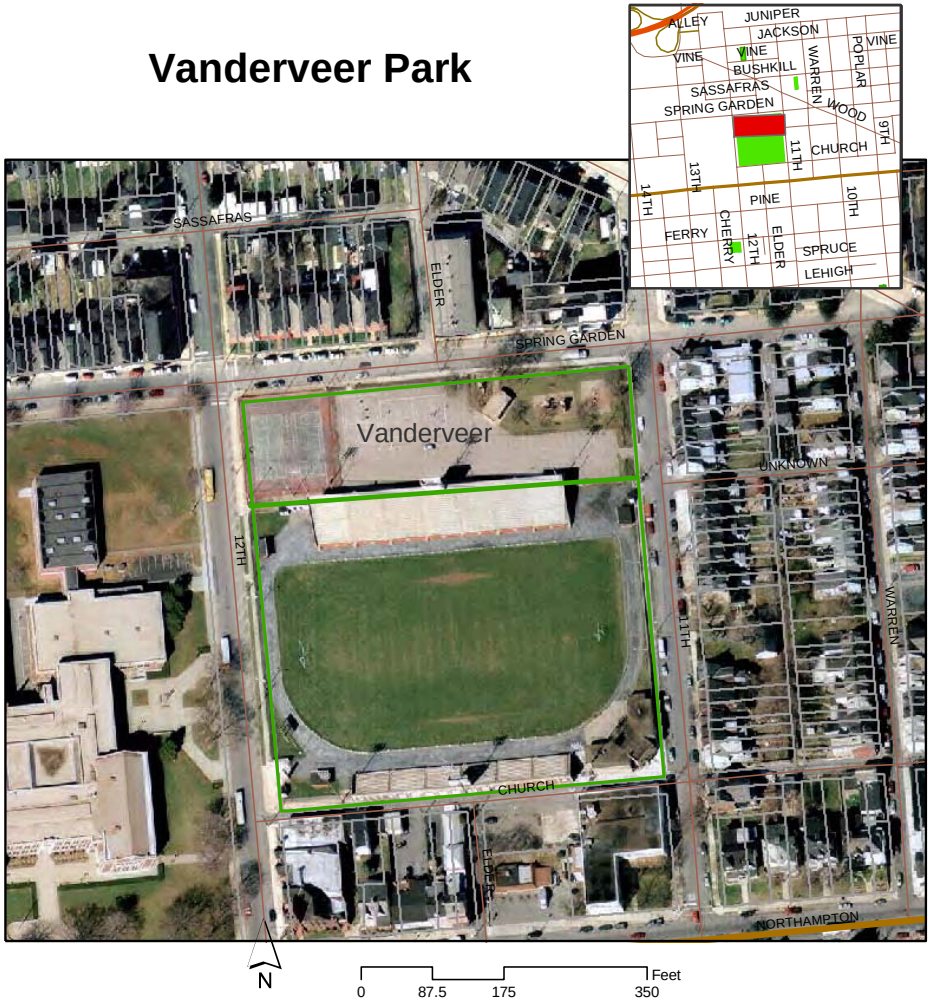

Parks
Parcel Line
Rivers and Streams
Interstate Highway I-78
US Highway 22
State Highways 611 and 248
Local Roads
Municipal Boundary

Vanderveer Park

Park Name: Cottingham Field
Location: 11th & Spring Garden
User Distribution
Targeted user School

Amenities		Programming	Comments	Photos
ADA	X			
Restrooms	X			
Parking	X			
Venue				
Pavilion				
Amphitheater				
Stands/Seating	X		8,000 Capacity	
Play Equipment				
Playground				
Tot lot				
Courts & Fields				
Volleyball				
Tennis				
Basketball				
Baseball	X			
Soccer/Football				
Track	X			
Golf				
Football	X			
Comments				

School Facility
No Public Allowed, even when school is not using facilities

Directly next to Vanderveer, a public park

Not Owned or Operated by the City of Easton

Cottingham Stadium

Parks
Parcel Line
Rivers and Streams
Interstate Highway I-78
US Highway 22
State Highways 611 and 248
Local Roads
Municipal Boundary

Cottingham

Park Name: Easton Cemetery
Location:
User Distribution City-wide
Targeted user All ages

Amenities		Programming	Comments	Photos
ADA				
Restrooms				
Parking				
Venue				
Pavilion				
Amphitheater				
Stands/Seating				
Play Equipment				
Playground				
Tot lot				
Courts & Fields				
Volleyball				
Tennis				
Basketball				
Baseball				
Soccer/Football				
Track				
Golf				
Comments				

Serves as makeshift dog park

Beautiful access roads and trails through woods and by Bushkill

A good deal of the land is green and open.

Not Owned or Operated by the City of Easton

Easton and Easton Heights Cemeteries

Parks
Parcel Line
Rivers and Streams
Interstate Highway I-78
US Highway 22
State Highways 611 and 248
Local Roads
Municipal Boundary

City of Easton Parks, Recreation, and Open Space Plan

Easton Cemetery

Park Name: Easton Community Center (St. Anthony's)
Location:
User Distribution City-wide
Targeted user All ages

Amenities		Programming	Comments	Photos
ADA				
Restrooms				
Parking				
Venue				
Pavilion				
Amphitheater				
Stands/Seating				
Play Equipment				
Playground				
Tot lot				
Courts & Fields				
Volleyball				
Tennis				
Basketball				
Baseball				
Soccer/Football				
Track				
Golf				
Comments				

Neighborhood community center next to parking lot, church, and rectory

Community center is not financially tied to church.

There is a proposed new park on the adjacent Church-owned parking lot site.

Not Owned or Operated by the City of Easton

St. Anthony's Youth Center

Parks
Parcel Line
Rivers and Streams
Interstate Highway I-78
US Highway 22
State Highways 611 and 248
Local Roads
Municipal Boundary

City of Easton Parks, Recreation, and Open Space Plan

St. Anthony's

Park Name: 3rd Street Alliance
Location: 12th & Spring Garden Sts.
User Distribution City-wide
Targeted user All ages

Amenities		Programming	Comments	Photos
ADA				
Restrooms				
Parking				
Venue				
Pavilion				
Amphitheater				
Stands/Seating				
Play Equipment				
Playground				
Tot lot				
Courts & Fields				
Volleyball				
Tennis				
Basketball				
Baseball				
Soccer/Football				
Track				
Golf				
Water-based Amenities				
Pool	X			
Comments				

1 block down from Centre Square

Has a ping-pong league twice a week

Pool, Adult Programming, Karate

Not Owned or Operated by the City of Easton

Third Street Alliance

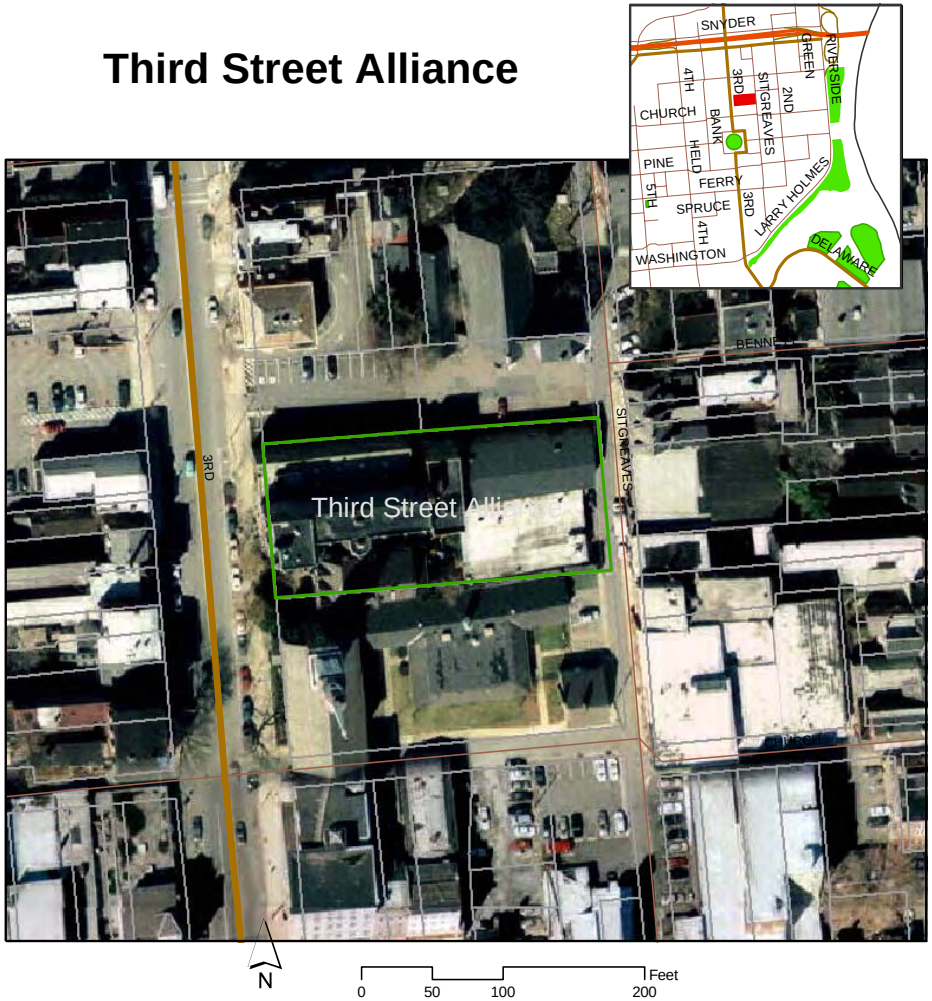

Parks
Parcel Line
Rivers and Streams
Interstate Highway I-78
US Highway 22
State Highways 611 and 248
Local Roads
Municipal Boundary

City of Easton Parks, Recreation, and Open Space Plan

Park Name: YMCA
Location:
User Distribution Regional
Targeted user All ages

Amenities		Programming	Comments	Photos
ADA				
Restrooms				
Parking				
Venue				
Pavilion				
Amphitheater				
Stands/Seating				
Play Equipment				
Playground				
Courts & Fields				
Volleyball				
Tennis				
Basketball				
Baseball				
Soccer/Football				
Track				
Golf				
Comments				

In a location that is not walkable to any neighborhood, with No Pedestrian signs on the street.

Not Owned or Operated by the City of Easton

YMCA

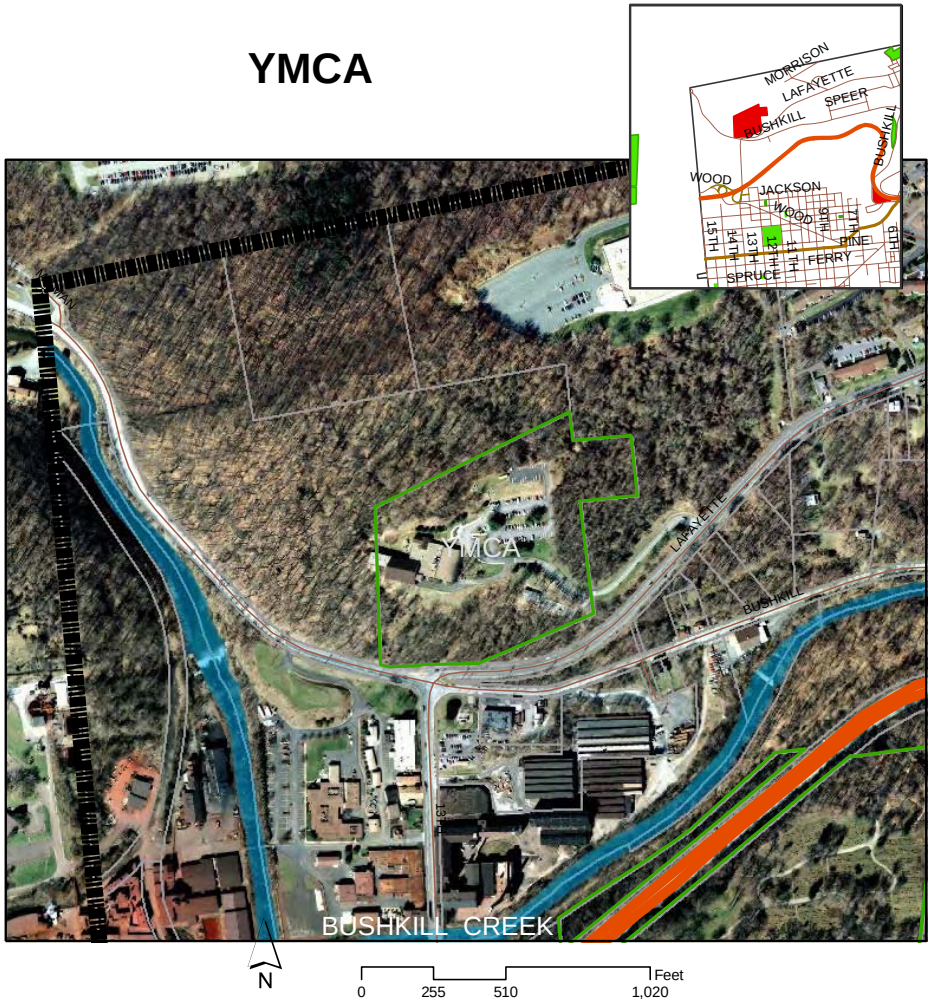

Parks
Parcel Line
Rivers and Streams
Interstate Highway I-78
US Highway 22
State Highways 611 and 248
Local Roads
Municipal Boundary

YMCA

Park Name: Boys and Girls Club of Easton
Location: Charles St & E Kleinhans St
User Distribution City-wide
Targeted user All Ages, Families

Amenities		Programming	Comments	Photos
ADA	X			
Restrooms				
Parking				
Venue				
Pavilion				
Amphitheater				
Stands/Seating				
Benches	X			
Play Equipment				
Playground				
Tot lot	X			
Courts & Fields				
Volleyball				
Tennis				
Basketball	X			
Baseball				
Soccer/Football				
Track				
Golf				
Comments				

Includes several afterschool, adult and youth learning programs, sports leagues, and two technology rooms

Not Owned or Operated by the City of Easton

Boys and Girls Club of Easton



Parks	Interstate Highway I-78	Local Roads
Parcel Line	US Highway 22	Municipal Boundary
Rivers and Streams	State Highways 611 and 248	

City of Easton Parks, Recreation, and Open Space Plan

Park Name: Easton Area Neighborhood Center
Location: 902 Philadelphia Rd.
User Distribution City-wide
Targeted user All Ages, Athletes

Amenities		Programming	Comments	Photos
ADA	X			
Restrooms				
Parking				
Venue				
Pavilion				
Amphitheater				
Stands/Seating			100 Capacity	
Benches	X		7	
Play Equipment				
Playground				
Tot lot	X			
Courts & Fields				
Volleyball				
Tennis				
Basketball	X			
Baseball				
Soccer/Football				
Track				
Golf				
Comments				

Graffiti

Bad signage to community center (paint peeling)

Nice open space and bleachers

Not Owned or Operated by the City of Easton

Easton Area Neighborhood Center

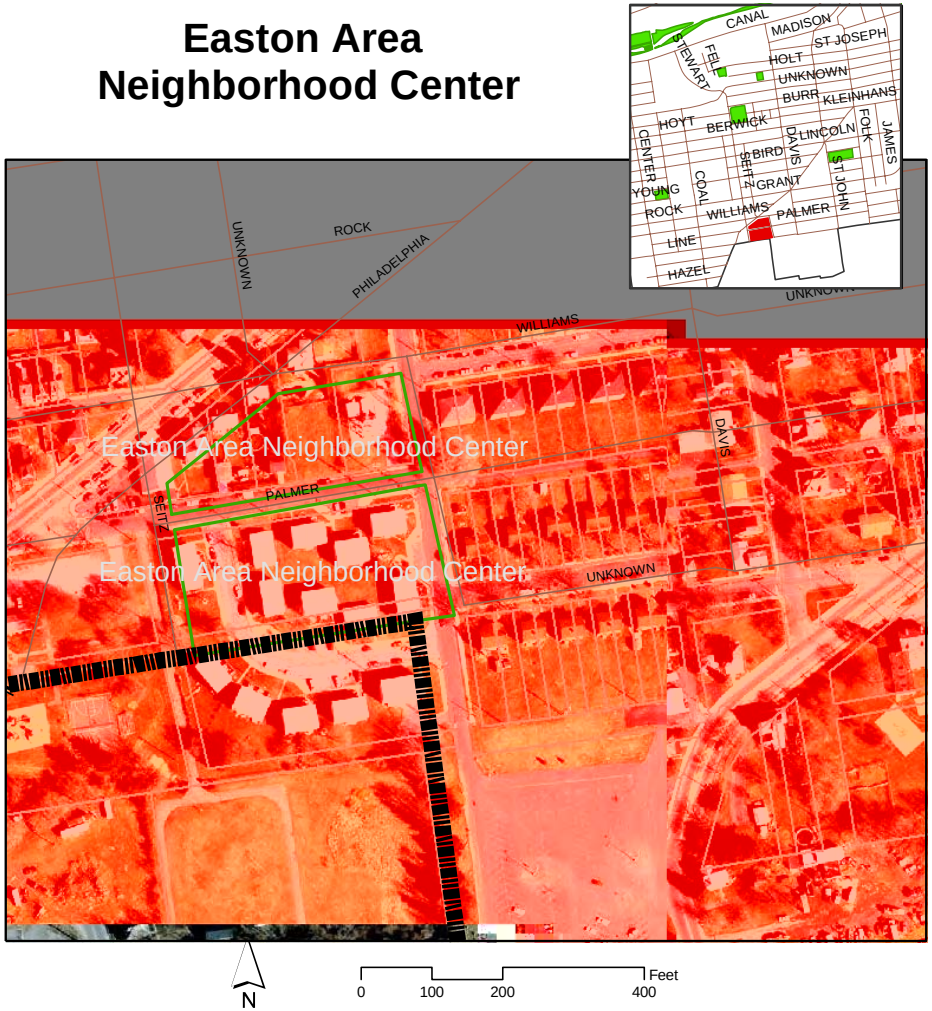

Parks
Parcel Line
Rivers and Streams
Interstate Highway I-78
US Highway 22
State Highways 611 and 248
Local Roads
Municipal Boundary

City of Easton Parks, Recreation, and Open Space Plan

Easton Community Center

VOLLMER ASSOCIATES LLP

Engineers
Architects
Landscape Architects
Surveyors
Planners