



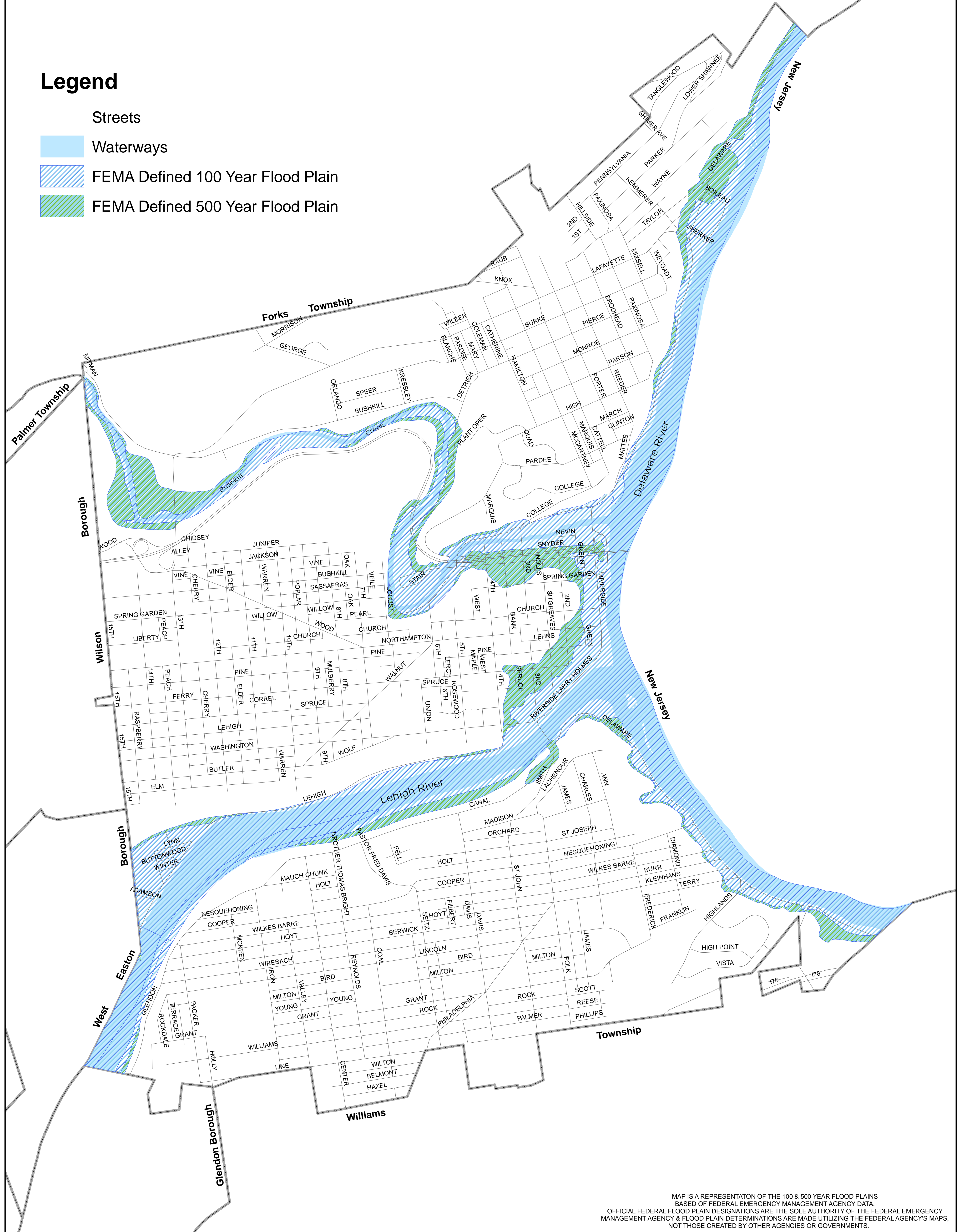


City of Easton  
NORTHAMPTON COUNTY, PENNSYLVANIA

# FLOOD PLAINS

## Legend

-  Streets
-  Waterways
-  FEMA Defined 100 Year Flood Plain
-  FEMA Defined 500 Year Flood Plain



MAP IS A REPRESENTATION OF THE 100 & 500 YEAR FLOOD PLAINS  
BASED ON FEDERAL EMERGENCY MANAGEMENT AGENCY DATA.  
OFFICIAL FEDERAL FLOOD PLAIN DESIGNATIONS ARE THE SOLE AUTHORITY OF THE FEDERAL EMERGENCY  
MANAGEMENT AGENCY & FLOOD PLAIN DETERMINATIONS ARE MADE UTILIZING THE FEDERAL AGENCY'S MAPS,  
NOT THOSE CREATED BY OTHER AGENCIES OR GOVERNMENTS.

### CITY OF EASTON

Alpha Building, One South Third Street  
Easton, Pennsylvania 18042  
Telephone: (610) 250-6600  
Website: <http://www.easton-pa.gov>

0 650 1,300 2,600 3,900 5,200 Feet

1 inch equals 692.945754 feet

Map Date:  
November 24, 2008

Map By:  
Department of Planning & Codes  
City of Easton

